

RESTRICTED ACCESS TO FORMENTOR LIGHTHOUSE

SUMMER 2024

**1st June to 30th September,
from 10:00 a.m. to 10:30 p.m.**

The Serra de Tramuntana World Heritage Site: for the protection of the environment and for its preservation and safety. It is everyone's duty to care for it.

Location of the Formentor lighthouse

Formentor lighthouse stands at the northern end of the Serra de Tramuntana, an area that stretches for a total of 90 km.

Formentor peninsula is located in the municipality of Pollença, 54 km from Palma, the capital of the Balearic Islands.



Ajuntament de Pollença



Ports de Balears

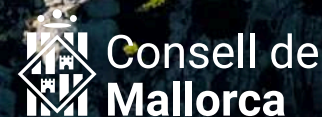
Autoritat Portuària de Balears



formentor.conselldemallorca.es



**RESTRICTED ACCESS TO FORMENTOR LIGHTHOUSE
FROM 1ST JUNE TO 30TH SEPTEMBER**








INFORMATION ON TRAVEL RESTRICTIONS




In summer, there are restrictions on traffic to Formentor lighthouse in order to preserve and protect the outstanding scenic and natural heritage of the Serra de Tramuntana, a UNESCO World Heritage Site. It is everyone's duty to care for it.

As a result, traffic on the Formentor road (Ma-2210) from Port de Pollença to the lighthouse will be restricted from 1st June to 30th September 2024, from 10:00 a.m. to 10:30 p.m.

Who has access?

-  Public transport managed by the Government of the Balearic Islands (TIB) on both sections of road.
-  Chartered coaches, taxis, and private hire vehicles with a driver for the Formentor-beach section.
-  Residents of this area and vehicles carrying people with reduced mobility (prior authorization must be requested).
-  Service, rescue, medical and emergency vehicles and law enforcement officers.
-  Cyclists and hikers.

Who does not have access?

-  Private vehicles without authorization.
-  Motorcycles without authorization.
-  Trucks without authorization.

PUBLIC TRANSPORT INFORMATION

Using public transport to travel to the Formentor peninsula is recommended. The TIB has a bus line:

334: Alcúdia – Port of Pollença – Formentor Lighthouse

On the Formentor peninsula, the bus stops at Mirador del Colomer, Formentor beach, Cala Figuera-Cala Murta and Formentor lighthouse.


Instead of paying the bus driver in cash, we advise payment by bank card or with the intermodal transport card. For up-to-date information on the timetable, prices and full route, see www.tib.org.


Where to park

The no. 334 bus links up with other lines operated by TIB at Port of Pollença bus station and at the stop in the old town of Alcúdia, and so full access by bus from other parts of Mallorca is possible without the need for a car.

For those driving to Port of Pollença by car, parking is available on the service roads alongside the ring road. There are three bus stops to Formentor on the ring road: Port de Pollença (42051), Bóquer (42057) and Can Singala (42055).



 Bus stops in both directions

 Free parking areas along the ring road

HOW TO REQUEST AUTHORIZATION FOR EACH OF THE TWO SECTIONS

Residents of this area, vehicles carrying people with reduced mobility, and other people entitled to ask for authorization must contact the DGT (Traffic Department) by e-mail (formentor@dgt.es) at least three working days in advance.

Formentor Lighthouse (km 8.7 to 19.6): Two-way traffic is forbidden during the hours of restricted access. Vehicles that have accessed this area prior to 10:00 a.m. must leave it by 9:59 a.m. Unauthorized vehicles will be fined.

Formentor Beach (km 2 to 8.7): Limited access is available until all the authorized parking spaces are full.

